

UNITED STATES DEPARTMENT OF THE INTERIOR
FISH AND WILDLIFE SERVICE

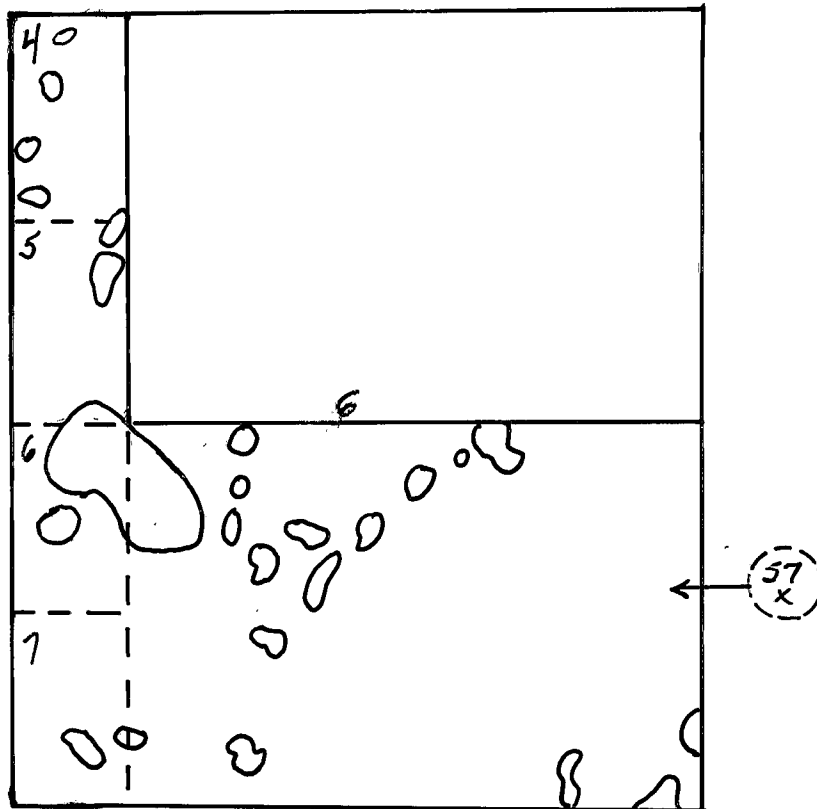
EXHIBIT "A"

Map 1 of 2

TRACT 57X.1

WATERFOWL PRODUCTION AREA Cass COUNTY, STATE OF North Dakota
EASEMENT AUTHORIZED BY MIGRATORY BIRD HUNTING STAMP ACT OF MARCH 16, 1934,
AS AMENDED.

T. 140 N., R. 55 W., 5th PRINCIPAL MERIDIAN
section 6, lot 4, 5, 6, 7, E $\frac{1}{2}$ SW $\frac{1}{4}$, SE $\frac{1}{4}$






Scale: 4 Inches = 1 Mile

This map delineates wetlands referred to in the easement conveyance dated August 14, 1984 which the parties of the first part agree to maintain as a waterfowl production area. The lands covered by this conveyance include any enlargements of the delineated wetland areas resulting from normal or abnormal increased water.

Edward A. Krueger
Landowner Signature
Edward A. Krueger

LEGEND

-  Boundary of Easement Description
-  Wetlands covered by provisions of the easement
-  Nonfunctional drainage facilities which the landowner agrees NOT to repair or clean out

Prepared by: Robert S. Billings, Realty Officer Date: 8/10/84

UNITED STATES DEPARTMENT OF THE INTERIOR
FISH AND WILDLIFE SERVICE

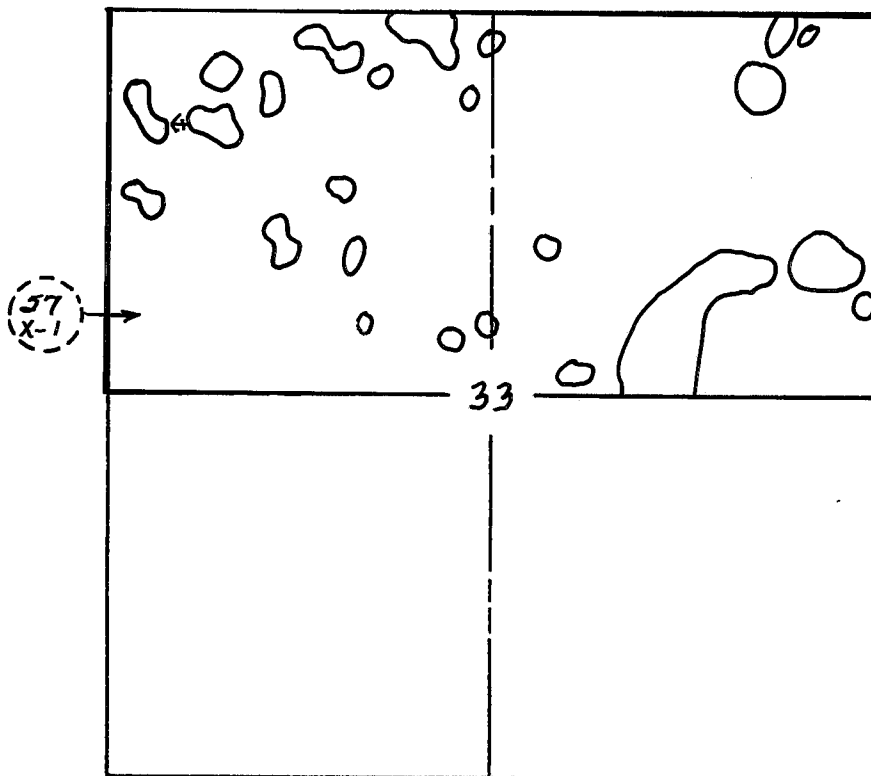
EXHIBIT "A"

Map 2 of 2

TRACT 57X-1

WATERFOWL PRODUCTION AREA Cass COUNTY, STATE OF North Dakota
EASEMENT AUTHORIZED BY MIGRATORY BIRD HUNTING STAMP ACT OF MARCH 16, 1934,
AS AMENDED.

T. 141 N., R. 55 W., 5th PRINCIPAL MERIDIAN
section 33, N $\frac{1}{2}$






Scale: 4 Inches = 1 Mile

This map delineates wetlands referred to in the easement conveyance dated August 14, 1984 which the parties of the first part agree to maintain as a waterfowl production area. The lands covered by this conveyance include any enlargements of the delineated wetland areas resulting from normal or abnormal increased water.

Edward A. Krueger
Landowner Signature
Edward A. Krueger

LEGEND

-  Boundary of Easement Description
-  Wetlands covered by provisions of the easement
-  Nonfunctional drainage facilities which the landowner agrees NOT to repair or clean out

Prepared by: Robert S. Billings, Realty Officer Date: 8/10/84